

PUBLIC RIGHT OF WAY EVIDENCE FORM

Important Note

The object of this enquiry is simply to reach the truth of the matter, whatever it may be. Witnesses are therefore asked to answer the questions as fully as possible and not to keep back any information, whether for or against the public status claim. This is of particular importance if the information is to be of real value in establishing the status of the way.

Name of witness..... [redacted]
(Block Capitals please)

Address .. [redacted]
(Block Capitals please) [redacted]

Date of Birth [redacted] Occupation... [redacted]

Description of way (include grid references if known):-
From
To

* Please delete as appropriate

1. How many years have you known the way?

At least 50

2.(a) Do you believe the way to be a public right of way?

*YES/~~NO~~

(b) If so, is the way

(i) a footpath? (pedestrians only)

*YES/~~NO~~

(ii) a bridleway? (pedestrians, horse riders and pedal cyclists)

*YES/~~NO~~

(iii) a by-way open to all traffic? (all uses including vehicles)

*YES/~~NO~~

3. How wide is the way?

VARIOUS - PATHWAY TO KAREM ROAD, TO OLD PARK KAREM

9.(a) Were you ever told by any owner or tenant of the land crossed by the way, or by anyone in their employment, that the way was not public? *~~YES~~/NO

(b) If so, give particulars and dates.

10.(a) Have you ever known of any locked gate or obstruction to the way? *~~YES~~/NO

(b) If so, state when and where and show its approximate position on the attached plan.

11.(a) Have you ever seen notices such as 'Private', 'No Road', 'No Thoroughfare' or 'Trespassers will be Prosecuted', on or near the way? *~~YES~~/NO

(b) If so, state what the notices said and show their approximate position on a plan.

12.(a) Have you ever been given permission to use the way? *YES/~~NO~~

(b) If so, by whom?

BY PREVIOUS OWNER MR DERRICK PEARSON

13. Can you give any further particulars about the way (continue on a separate sheet of paper if necessary). THE ROOTE NOW IN USE (BROADLY) IS ALONGSIDE OLD PARK FARM

14. Would you be prepared to give evidence of your use of the way at a public inquiry or in a court of law, if necessary?

*YES/~~NO~~

I certify that, to the best of my knowledge and belief, the facts I have stated are true.

Signature

Person taking this statement

Date July 27th 1990

10 Metres



IR 1987

IR 2248

IR

PUBLIC RIGHT OF WAY EVIDENCE FORM

Important Note

The object of this enquiry is simply to reach the truth of the matter, whatever it may be. Witnesses are therefore asked to answer the questions as fully as possible and not to keep back any information, whether for or against the public status claim. This is of particular importance if the information is to be of real value in establishing the status of the way.

Name of witness..... [redacted]
(Block Capitals please)

Address [redacted]
(Block Capitals please)

Date of Birth [redacted] Occupation..... [redacted]

Description of way (include grid references if known):-

From Deep Haye
To Crown Point, Cheddleton

* Please delete as appropriate

1. How many years have you known the way?

Ten years although I have not walked this path for the

2.(a) Do you believe the way to be a public right of way? *YES/NOx past twelve months.

(b) If so, is the way

(i) a footpath? (pedestrians only) *YES/NOx

(ii) a bridleway? (pedestrians, horse riders and pedal cyclists) *YES/NO

(iii) a by-way open to all traffic? (all uses including vehicles) *YES/NO

3. How wide is the way?

Varies from farm track to 2 feet

9.(a) Were you ever told by any owner or tenant of the land crossed by the way, or by anyone in their employment, that the way was not public?

*YES/NO

(b) If so, give particulars and dates.

10.(a) Have you ever known of any locked gate or obstruction to the way?

*YES/NO

(b) If so, state when and where and show its approximate position on the attached plan.

11.(a) Have you ever seen notices such as 'Private', 'No Road', 'No Thoroughfare' or 'Trespassers will be Prosecuted', on or near the way?

*YES/NO

(b) If so, state what the notices said and show their approximate position on a plan.

12.(a) Have you ever been given permission to use the way?

*YES/NO


(b) If so, by whom?

13. Can you give any further particulars about the way (continue on a separate sheet of paper if necessary).

14. Would you be prepared to give evidence of your use of the way at a public inquiry or in a court of law, if necessary?

*YES/~~NO~~ but as I say I have not walked this path recently.

I certify that, to the best of my knowledge and belief, the facts I have stated are true.

Signature 

Person taking this statement.....

Date..... 3/8/90

LONGSDON CP



PUBLIC RIGHT OF WAY EVIDENCE FORM

Important Note

The object of this enquiry is simply to reach the truth of the matter, whatever it may be. Witnesses are therefore asked to answer the questions as fully as possible and not to keep back any information, whether for or against the public status claim. This is of particular importance if the information is to be of real value in establishing the status of the way.

Name of witness . . . [REDACTED]
(Block Capitals please)

Address [REDACTED]
(Block Capitals please)

Date of Birth [REDACTED] Occupation [REDACTED]

Description of way (include grid references if known):-
From CROWN POINT
To DEEP HAYE COUNTRY PARK

* Please delete as appropriate

1. How many years have you known the way? 10 YEARS.

2.(a) Do you believe the way to be a public right of way? *YES/~~NO~~

(b) If so, is the way

(i) a footpath? (pedestrians only) *YES/~~NO~~

(ii) a bridleway? (pedestrians, horse riders and pedal cyclists) *YES/NO

(iii) a by-way open to all traffic? (all uses including vehicles) *YES/NO

3. How wide is the way? ORDINARY FOOTPATH (APPROX. 2-3 FT.)

9.(a) Were you ever told by any owner or tenant of the land crossed by the way, or by anyone in their employment, that the way was not public?

~~*YES~~/NO

(b) If so, give particulars and dates.

10.(a) Have you ever known of any locked gate or obstruction to the way?

~~*YES~~/NO

(b) If so, state when and where and show its approximate position on the attached plan.

11.(a) Have you ever seen notices such as 'Private', 'No Road', 'No Thoroughfare' or 'Trespassers will be Prosecuted', on or near the way?

~~*YES~~/NO

(b) If so, state what the notices said and show their approximate position on a plan.

12.(a) Have you ever been given permission to use the way?

~~*YES~~/NO

(b) If so, by whom?

13. Can you give any further particulars about the way (continue on a separate sheet of paper if necessary).

14. Would you be prepared to give evidence of your use of the way at a public inquiry or in a court of law, if necessary?

~~*YES~~/NO

I certify that, to the best of my knowledge and belief, the facts I have stated are true.

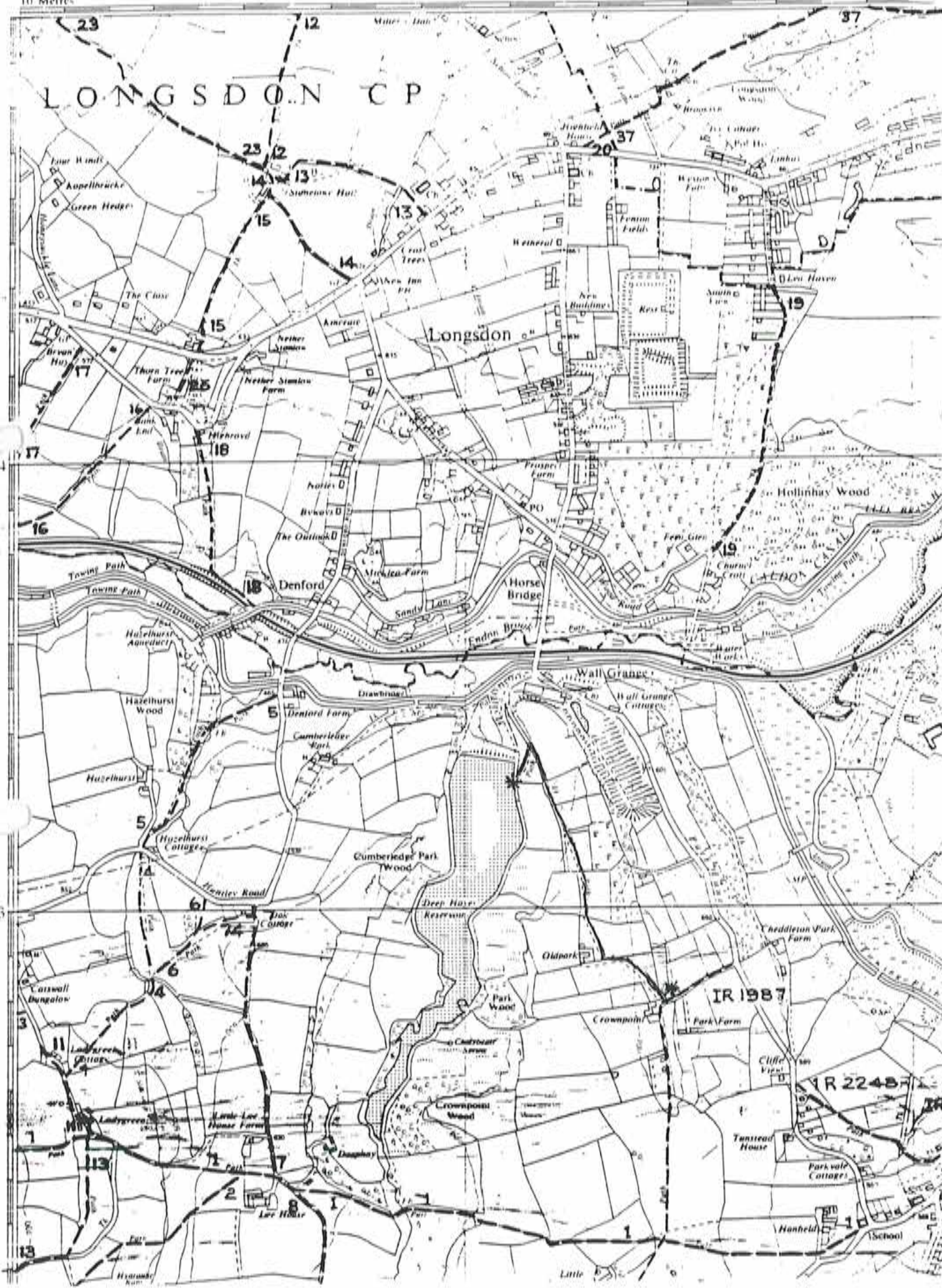
Signature 

Person taking this statement.....

Date..... 2-8-90

10 Metres

LONGSDON CP



IR 1987

IR 2245

Little

PUBLIC RIGHT OF WAY EVIDENCE FORM

Important Note

The object of this enquiry is simply to reach the truth of the matter, whatever it may be. Witnesses are therefore asked to answer the questions as fully as possible and not to keep back any information, whether for or against the public status claim. This is of particular importance if the information is to be of real value in establishing the status of the way.

Name of witness [redacted]
(Block Capitals please)

Address [redacted]
(Block Capitals please)

Date of Birth . . . [redacted] Occupation . . . [redacted]

Description of way (include grid references if known):-

From ~~CHEDDLETON SCHOOL~~
To ~~RATSWALL OR LAND DEEPHAY / CROWN POINT.~~

* Please delete as appropriate

1. How many years have you known the way? 62 yrs

2.(a) Do you believe the way to be a public right of way? *YES/NO

(b) If so, is the way

(i) a footpath? (pedestrians only) *YES/NO

(ii) a bridleway? (pedestrians, horse riders and pedal cyclists) *YES/NO

(iii) a by-way open to all traffic? (all uses including vehicles) *YES/NO

3. How wide is the way? WALKING WIDTH. NOT MEASURED.

9.(a) Were you ever told by any owner or tenant of the land crossed by the way, or by anyone in their employment, that the way was not public?

*YES/NO

(b) If so, give particulars and dates.

10.(a) Have you ever known of any locked gate or obstruction to the way?

*YES/NO

(b) If so, state when and where and show its approximate position on the attached plan.

STILE AT PATSWAEL.
OTHERWISE NO.

11.(a) Have you ever seen notices such as 'Private', 'No Road', 'No Thoroughfare' or 'Trespassers will be Prosecuted', on or near the way?

*YES/NO

(b) If so, state what the notices said and show their approximate position on a plan.

12.(a) Have you ever been given permission to use the way?

*YES/NO

(b) If so, by whom?


13. Can you give any further particulars about the way (continue on a separate sheet of paper if necessary).

14. Would you be prepared to give evidence of your use of the way at a public inquiry or in a court of law, if necessary?

NO.

~~*YES/NO~~

I certify that, to the best of my knowledge and belief, the facts I have stated are true.

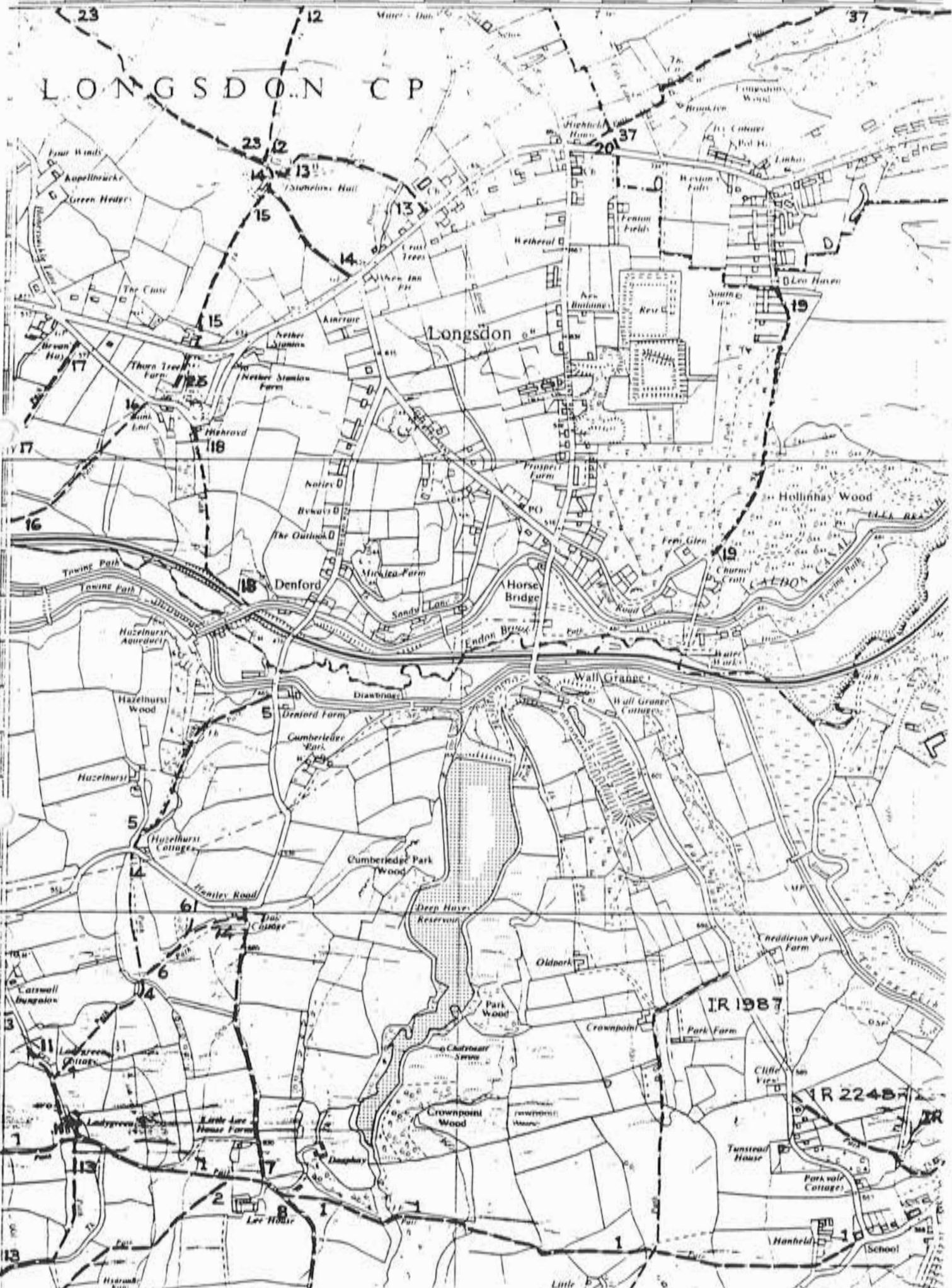
Signature .. 

Person taking this statement... PERSONALLY WRITTEN

Date... 28TH JULY 1990

1:10,000

LONGSDON CP



TO, MR PRICE.

DEAR SIR,

RE YOUR LETTER TO ME, DATED
6TH JULY 1990. CONCERNING THE DEEP HAYE
/CROWN POINT, PATH.
- PERHAPS DUE TO ADVANCING YEARS I
MADE A HASH - OF YOUR QUESTIONNAIRE.
THE LAST TIME I WALKED THIS PATH, WAS
WITH THE CHEADLETON HIST. SOCIETY ABOUT
1984. I CANNOT TRUTHFULLY MARK IT ON
YOUR MAP, AND RE-WALKING IT IS NOW
REGRETFULLY BEYOND ME,